


PLAT OF SURVEY

J.K. SURVEYING INC.
N3705 WILLOWBEND LANE
LAKE GENEVA, WI, 53147
262-248-3697

LOTS 2 AND 3 OF BLOCK 9 OF WILLIAMS SECOND ADDITION,
TO THE VILLAGE OF WILLIAMS BAY, LOCATED IN THE NORTHEAST
1/4 OF SECTION 1, TOWN 1 NORTH, RANGE 16 EAST, VILLAGE
OF WILLIAMS BAY WALWORTH COUNTY, WISCONSIN.

C.L. CHERRY STREET

(66' WIDE ROAD)



NOTE: BEARINGS REFRENCED FROM PREVIOUS SURVEY OF RECORD


COMPARE LEGAL DESCRIPTION ABOVE AND DRAWING WITH DEED. FOR BUILDING RESTRICTIONS AND EASEMENTS NOT SHOWN, REFER TO DEED. ABSTRACT SOURCES AND LOCAL MUNICIPAL CODES. NOTIFY THE SURVEYOR IMMEDIATELY OF ANY DISCREPANCY.


"I hereby certify that I have surveyed the above described property and that the above map is a true representation thereof and shows the size and location of all visible structures, apparent easements and encroachments if any."

This survey is made for the present owners of the property, and those who purchase, mortgage, or guarantee the title thereto, within one year from the date hereof.

DATED THIS THE 18th DAY OF JULY 2002.

RECEIVED
AUG 16 2002
RBY




JOHN KROTT S - 2258
Wisconsin Registered Land Surveyor
(original if signed in red)

11-1673